



STATEMENT OF INFORMATION

24 BARNARDS ROAD, BONNIE BROOK, VIC 3335

PREPARED BY STARR PROPERTY GROUP, 26 CARSON ROAD DEER PARK

STATEMENT OF INFORMATION

Section 47AF of the Estate Agents Act 1980



24 BARNARDS ROAD, BONNIE BROOK,

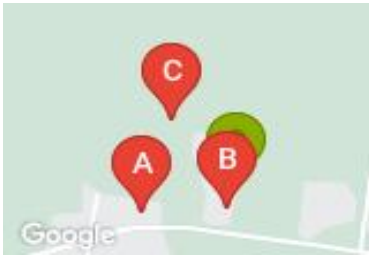


Indicative Selling Price

For the meaning of this price see consumer.vic.au/underquoting

Price Range: \$1,230,000 to \$1,280,000

MEDIAN SALE PRICE



BONNIE BROOK, VIC, 3335

Suburb Median Sale Price (Vacant Land)

\$355,000

01 January 2023 to 31 December 2023

Provided by: pricefinder

COMPARABLE PROPERTIES

These are the three properties sold within two kilometres of the property for sale in the last six months that the estate agent or agent's representative considers to be most comparable to the property for sale.



65 CORDHILL CCT, AINTREE, VIC 3336



Sale Price

\$1,130,000

Sale Date: 28/09/2023

Distance from Property: 653m



7 BANBURY RD, BONNIE BROOK, VIC 3335




Sale Price

\$1,040,000

Sale Date: 09/10/2023

Distance from Property: 153m



36 SURROUND CCT, BONNIE BROOK, VIC



Sale Price

\$1,122,000

Sale Date: 24/10/2023

Distance from Property: 652m

This report has been compiled on 03/03/2024 by Starr Property Group. Property Data Solutions Pty Ltd 2024 - www.pricefinder.com.au

© The State of Victoria. The State of Victoria owns the copyright in the Property Sales Data and reproduction of the data in any way without the consent of the State of Victoria will constitute a breach of the Copyright Act 1968 (Cth). The State of Victoria does not warrant the accuracy or completeness of the information contained in this report and any person using or relying upon such information does so on the basis that the State of Victoria accepts no responsibility or liability whatsoever for any errors, faults, defects or omissions in the information supplied.

Statement of Information

Single residential property located in the Melbourne metropolitan area

Sections 47AF of the Estate Agents Act 1980

Instructions: The instructions in this box do not form part of this Statement of Information and are not required to be included in the completed Statement of Information for the property being offered for sale.

The Director of Consumer Affairs Victoria has approved this form of the Statement of Information for section 47AF of the *Estate Agents Act 1980*.

The estate agent or agent's representative engaged to sell the property is required to prepare this Statement of Information. It must be used when **a single residential property located in the Melbourne metropolitan area** is being offered for sale. The Determination setting out the local government areas that comprise the Melbourne metropolitan area is published on the Consumer Affairs Victoria website at **consumer.vic.gov.au/underquoting**. The indicative selling price in this Statement of Information may be expressed as a single price, or as a price range with the difference between the upper and lower amounts not more than 10% of the lower amount.

This Statement of Information must be provided to a prospective buyer within two business days of a request and displayed at any open for inspection for the property for sale.

It is recommended that the address of the property being offered for sale be checked at services.land.vic.gov.au/landchannel/content/addressSearch before being entered in this Statement of Information.

Property offered for sale

Address
Including suburb and
postcode

24 BARNARDS ROAD, BONNIE BROOK, VIC 3335

Indicative selling price

For the meaning of this price see consumer.vic.gov.au/underquoting

Price Range: \$1,250,000 to \$1,330,000


Median sale price

Median price: \$355,000

Property type: Vacant Land

Suburb: BONNIE BROOK

Period: 01 January 2023 to 31 December 2023

Source: 

Comparable property sales

These are the three properties sold within two kilometres of the property for sale in the last six months that the estate agent or agent's representative considers to be most comparable to the property for sale.

Address of comparable property	Price	Date of sale
65 CORDHILL CCT, AINTREE, VIC 3336	\$1,130,000	28/09/2023
7 BANBURY RD, BONNIE BROOK, VIC 3335	\$1,040,000	09/10/2023
36 SURROUND CCT, BONNIE BROOK, VIC 3335	\$1,122,000	24/10/2023

This Statement of Information was prepared on: 03/03/2024